



Artisan Group USA

"Where Art & Measurement Science Converge"

www.ArtisanGroupUSA.com Central Office: P.O. Box 33434, Las Vegas, NV 89133-3434 (702) 233-3451 TWolf@ArtisanGroupUSA.com

Art Artisan Group USA

NAICS: 213112 & 115; 237110, 210 & 310; 541330; 541360; 541370; 541512 SIC: 1389, 3829, 4941, 4971, 8711, 8713, 8742
PSC: C214, C218, R404 FSC: 6675, 7642, 7643, 7644

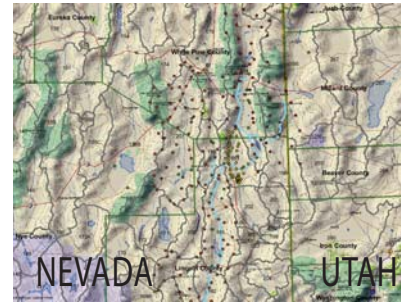
THREE VETERAN-OWNED BUSINESSES SERVING A VARIETY OF SURVEY-ENGINEERING, SPATIAL ACQUISITION & GEOMATICS NEEDS

MAJOR PROJECT HIGHLIGHTS



Founded by Timothy J. Wolf, PLS, WRS - carrying on the tradition; second generation surveyor and son of the late author & Professor Emeritus, Paul R. Wolf, PhD, CP, PE, PLS

Water Resource & Imagery Project

This project engaged acquisition of four-band digital imagery mapping for RGB & Infrared. The project is part of a resource allocation and management program that involved 10,800 square miles of geodetic control and mapping preceding a 500-mile potable waterline. The project required negotiation with multiple state and federal agencies.



Artisan Spatial Technology, LLC
Where Art & Measurement Science Converge



Art Artisan Spatial Technology, LLC

AST specializes in water resource, geodesy, photogrammetry, imagery, mining, and remote sensing acquisitions. We spatially control many projects wherein no one has yet to complain about the value of high-accuracy.

DUNS No.: 790636018 CAGE Code: 4N3T3

Art Artisan Construction Services, LLC

ACS specializes in all phases of construction services representative of management, bridge, large-scale and complex construction projects as well as deformation and subsidence monitoring.

DUNS No.: 829754048 CAGE Code: 5H9G4

Art Artisan Land Transaction Assistants, LLC

ALTA specializes in Homeland Security GIS collection, lease, land division, asset appraisal, Geographic Information Systems, American Land and Title Surveys, legal "land" descriptions, GPS and conventional data collection, UXO, topography and mapping.

DUNS No.: 828919741 CAGE Code: 5HFC0

Hoover Dam Bypass Bridge Project

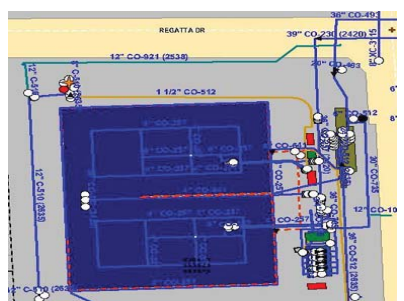
Our experience with bridge design plan interpretation, component fabrication, deformation monitoring and construction layout stands out. This project connects NV with AZ, traverses two valleys while being bifurcated by the mighty Colorado River - all suspended on an arch the columns of which rise over 1,100 feet.



Artisan Construction Services, LLC
Where Art & Measurement Science Emerge

GPS-based GIS Feature Code Asset Acquisition

This project spanned survey-grade resource acquisition of a 400-sq. mi. service area for one of the largest metropolitan water utilities in the southwestern U.S. including 100's of miles of buried pipe, 24K firehydrants, 13K Backflow Assy's, 24K valves, and 18K meters to maximize spatial awareness, life cycle & management.



Artisan Land Transaction Assistants, LLC
Where Art & Measurement Science Assist





CAPABILITY FORM – THREE 100% VETERAN-OWNED BUSINESSES

Company Name: ARTISAN GROUP USA		SOCIO-ECONOMIC PROGRAMS	
Address: 2449 N. Tenaya Way Las Vegas, NV 89133-3434	Small	Yes <input type="checkbox"/>	No <input checked="" type="checkbox"/>
	Small Disadvantaged	Yes <input checked="" type="checkbox"/>	No <input type="checkbox"/>
Contact's Name: TIMOTHY WOLF	8(a)	Yes <input type="checkbox"/>	No <input checked="" type="checkbox"/>
	Women Owned	Yes <input type="checkbox"/>	No <input checked="" type="checkbox"/>
Telephone Number (702) 233-3451	HUBZone	Yes <input type="checkbox"/>	No <input checked="" type="checkbox"/>
Email Address: TWolf@ArtisanGroupUSA.com	Veteran Owned	Yes <input checked="" type="checkbox"/>	No <input type="checkbox"/>
Website: http://www.ArtisanGroupUSA.com	Service Disabled Veteran	Yes <input type="checkbox"/>	No <input checked="" type="checkbox"/>
Fax Number: Please call voice line first	Other:		
DUNS Number: 829754048, 828919741, 790636018			
Cage Codes: 5H9G4, 5HFC0, 4N3T3 (respectively)			
SERVICES		NAICS	
		Code;	DESCRIPTION
• Engineering & Design Surveys			
• Construction Surveys; Bridge, Road, Utility		213112;	Survey – Water, Oil, Gas, Geothermal Wells
• Water Rights Surveys		213115;	Survey – Exploration, Minerals, other
• Land Division & Mapping		237110;	Survey - Water, Sewer, Construction
• Cadastral, Mining, Homestead Surveys		237210;	Survey – Land, Subdivision, Legals
• Geodetic Control & Positioning		237310;	Survey – Transportation, Rail, Bridge, Roads
CURRENT GSA SUPPLY SCHEDULES		541330;	Consulting - Construction & Civil Engineering
• N/A - Professional Services Company		541360;	Surveying - Aerial, Remote Sensing, Seismic
		541370;	Surveying – Cadastral, Geodetic, Hydrographic
		541512;	Automation – Monitoring, Design, CAD, Maps
•		KEY TEAMING PARTNERS	
•		•	Photogrammetry & Imagery Practitioners
SUPPLIERS (PARTIAL LIST)		•	Remote Sensing & LiDAR Practitioners
• Leica Geosystems		•	Civil Engineering Designers
• Trimble Geomatics		•	Geographic Information Systems Specialists
• ServCo Surveying Supply Company, Inc.		•	Construction, Bridge Fabricators & Erectors
• H&S Survey & Laser, Inc.		•	Environmental Service Specialists
• Monsen Engineering Supply, Inc.		•	Water Purveyors & Resource Service Specialists
MAJOR PAST PERFORMANCES & REFERENCES			
• Hoover Dam Bypass Bridge Project Const.		Mr. Jeff St. John, Project Engr., Obayashi (702) 370-9981	
• Southern Nevada Water Authority Imagery		Mr. Craig Hale, Proj. Mgr., SNWA, (702) 862-3730	
• Clark County Water Reclamation District		Mr. John Montgomery, Sr. Insp., CCWRD, (702) 639-5639	
• Military Family Housing Privatization		Mr. John Liedolf, Proj. Mgr., Hunt Bldg., (702) 643-7102	
• Lake Valley Potentiometric & Water Rights		Mr. Doug Carriger, Sr. VP, CSI, (702) 422-1429	
• Water Rights Projects – Virgin Valley		Mr. Michael Johnson, Sr. Geo/Hyd, VVWD, (702) 498-8172	